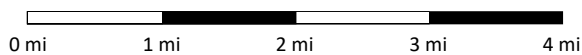


City Navigator Europe NTU 2027.1
 Use of the Map Data is subject to certain restrictions and/or requirements imposed by third party suppliers and/or governmental or regulatory authorities as further set forth at <https://legal.here.com/terms/general-content-supplier/terms-and-notices/>
 © 2025 HERE. All rights reserved.
 © Garmin Ltd. or its Subsidiaries 2025.

Internal Storage



GARMIN

01/01/2010

Statistics

Summary

Points: 16 Via Points: 16 Distance: 49.0 mi Course: 204.5° true



1. **Fosse Way**



2. **Halford Road**

4.1 mi

4.06 mi



3. **Stratford Road**

6.8 mi

2.75 mi



4. **Road**

8.2 mi

1.38 mi



5. **B4632**

11.1 mi

2.91 mi



6. **Trinity Way**

16.1 mi

4.96 mi



7. **Banbury Road**

20.9 mi

4.86 mi



8. **Kineton Road**

24.9 mi

3.97 mi



9. **Green Lane**

26.2 mi

1.35 mi



10. **Main Street**

28.4 mi

2.19 mi



11. **B4035**

32.7 mi

4.23 mi




12. **New Street**


36.3 mi

3.59 mi

 **13. Little Wolford Road** 39.3 mi
3.02 mi

 **14. A44** 42.9 mi
3.62 mi

 **15. High Street** 44.6 mi
1.66 mi

 **16. Fosse Way1** 49.0 mi
4.45 mi
